

A great walk with views

The walkway is a loop track from a car park on Mt Cass Road, past an old lime quarry that climbs to a lookout below the summit of Mt Cass. It takes about 90 minutes to reach the summit. With great views it's easy to spend 3 hours enjoying the Mt Cass Walkway.

A community project

The Waipara Valley Promotion Association and Transwaste cooperatively developed the Mt Cass Walkway. Local people volunteered labour and donated materials to construct the walkway.

Attention:

1. The Walkway is open 8am to 6pm daily.
2. The Walkway is through a working farm. Please stay clear of livestock, electric fences, farm vehicles and working dogs. Stay on the track and use only the walking gates provided.
3. You are welcome to bring food and your own drinking water (as long as you remove rubbish with you).
4. Be biosecurity aware and ensure your footwear is clean before you visit the Walkway.
5. No dogs, firearms, cycles, motorcycles or camping gear.

Welcome to the Mt Cass Walkway

The Mt Cass Walkway offers panoramic views over the vineyards and limestone formations of the Waipara Valley, the peaks and bush filled gullies of the Mt Cass Range, the coastline of Pegasus Bay and Pacific Ocean from Motunau Island to Banks Peninsula.

The return trip from the car park to the summit takes up to 3 hours to walk and requires sturdy shoes and a reasonable level of fitness. Cell phone coverage is limited in the area, so visitors are advised to take this Guide with them.

NOTE: The Walkway is closed 1 August to 30 October during the lambing and calving seasons. This can be subject to change so please check the website.

THIS PROJECT IS PROUDLY FUNDED BY

TRANSWASTE
CANTERBURY

PH 0800 872 679



For more information visit
tiromoanawalkways.nz

MT CASS WALKWAY



Mt Cass Road
Turn off SH1 at the Waipara Junction



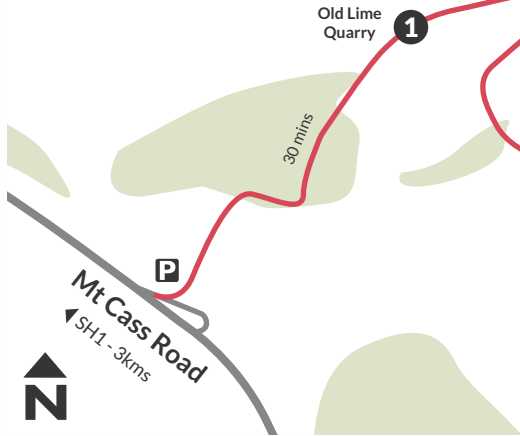
tiromoanawalkways.nz

Mt Cass Walkway

Open daily from 8am to 6pm

Walking Times to :

- 1** Old Quarry 30 mins - 1 hr Return
- 2** Lookout 90 mins / 3hrs Return



Loop Track
Junction



Old Lime
Quarry **1**

30 mins

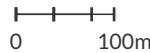
50 minutes

60 minutes






Mt Cass
+ 525m

2 
Lookout

Approx Scale



MAP KEY

-  Car park
-  Mt Cass Walkway Track
-  Toilet
-  Picnic table
-  Plantation forest